



**Project**  
**“Cooperating and developing community –  
region acknowledge”: input and benefits**  
**2015 - 2016**

Toma Gergeliene, Kaipeda County I. Simonaityte public library  
2016

# Project aim

---

- ▶ To improve digital competences involving communities in the digital content creation about culture, history and use.
- ▶ To promote the sense of community and sharing common activities.





# Guide to Regional Heritage

Krašto paveldo gidas

Guide to Regional Heritage

MAP

ABOUT GUIDE

ROUTES

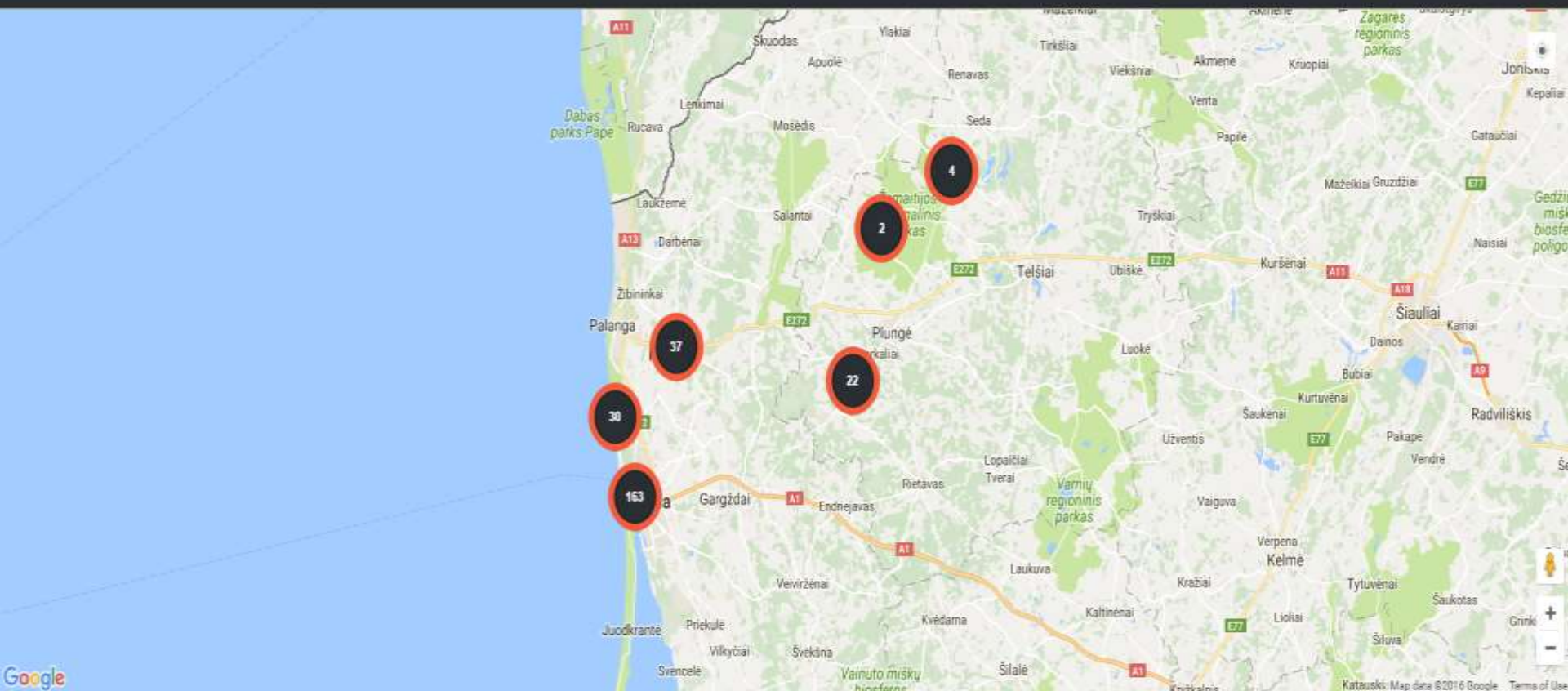
OBJECTS



Search...



Select city



Google

Katauskis: Map data ©2016 Google Terms of Use

# Important facts (1)

---


- ▶ Guide for Regional Heritage was created in 2014;
- ▶ 3 partners and 3 communities involved in filling the guide in 2015;
- ▶ Guide content:
  - ▶ 1048 objects;
  - ▶ 983 files;
  - ▶ 68 routes;
- ▶ 4 languages (lithuanian, russian, english, german);



# Project past and present activities

---

- ▶ Hosting organization, 3 partners and 3 communities filling the Guide to Regional Heritage;



# Project past and present activities

---

- ▶ 12 trainings for librarians and communities members;



# Project past and present activities

---

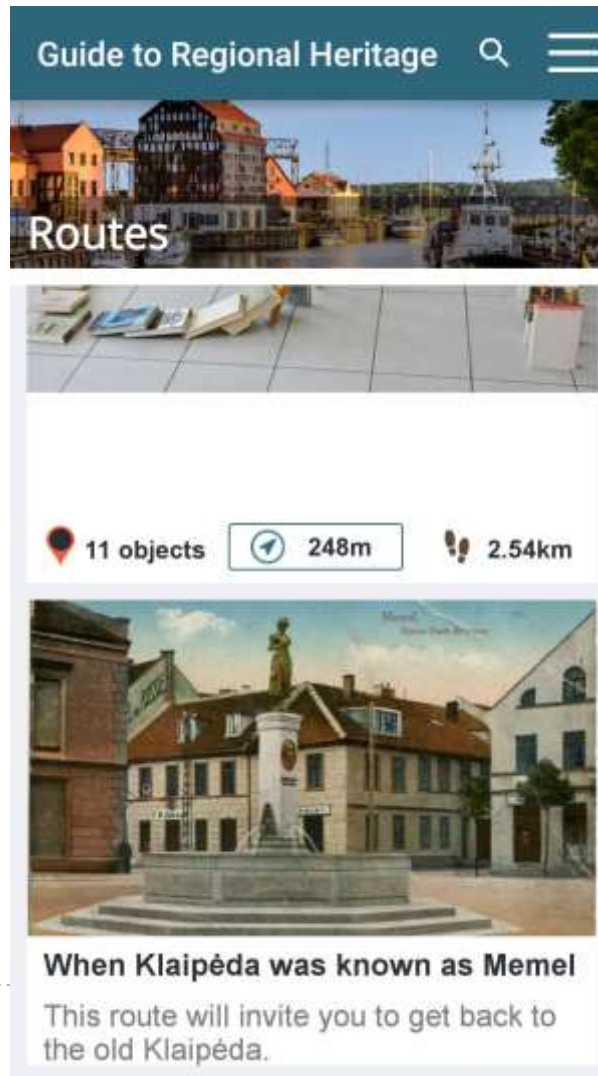
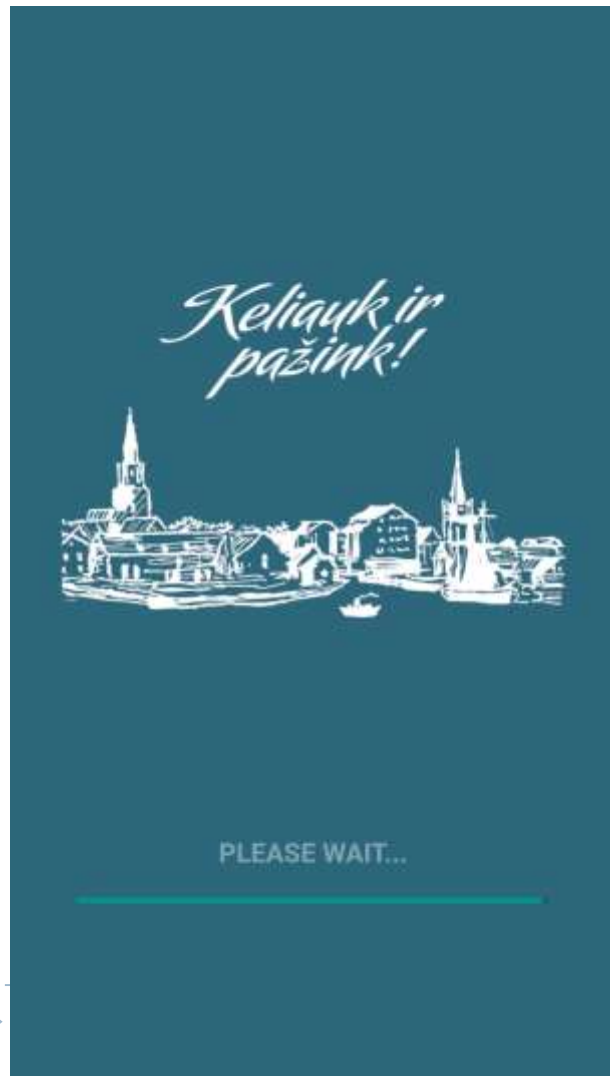
- ▶ Workshops, trips and presentations for children and adults;





# Project past and present activities

- ▶ Mobile app – Klaipeda Heritage Guide on Google play;



# Project past and present activities

- ▶ Educational game “Žaliapėdis” for children on Google Play;



# Project past and present activities

---

- ▶ The digital and information literacy trainings for citizens;



# Thank You!

---

